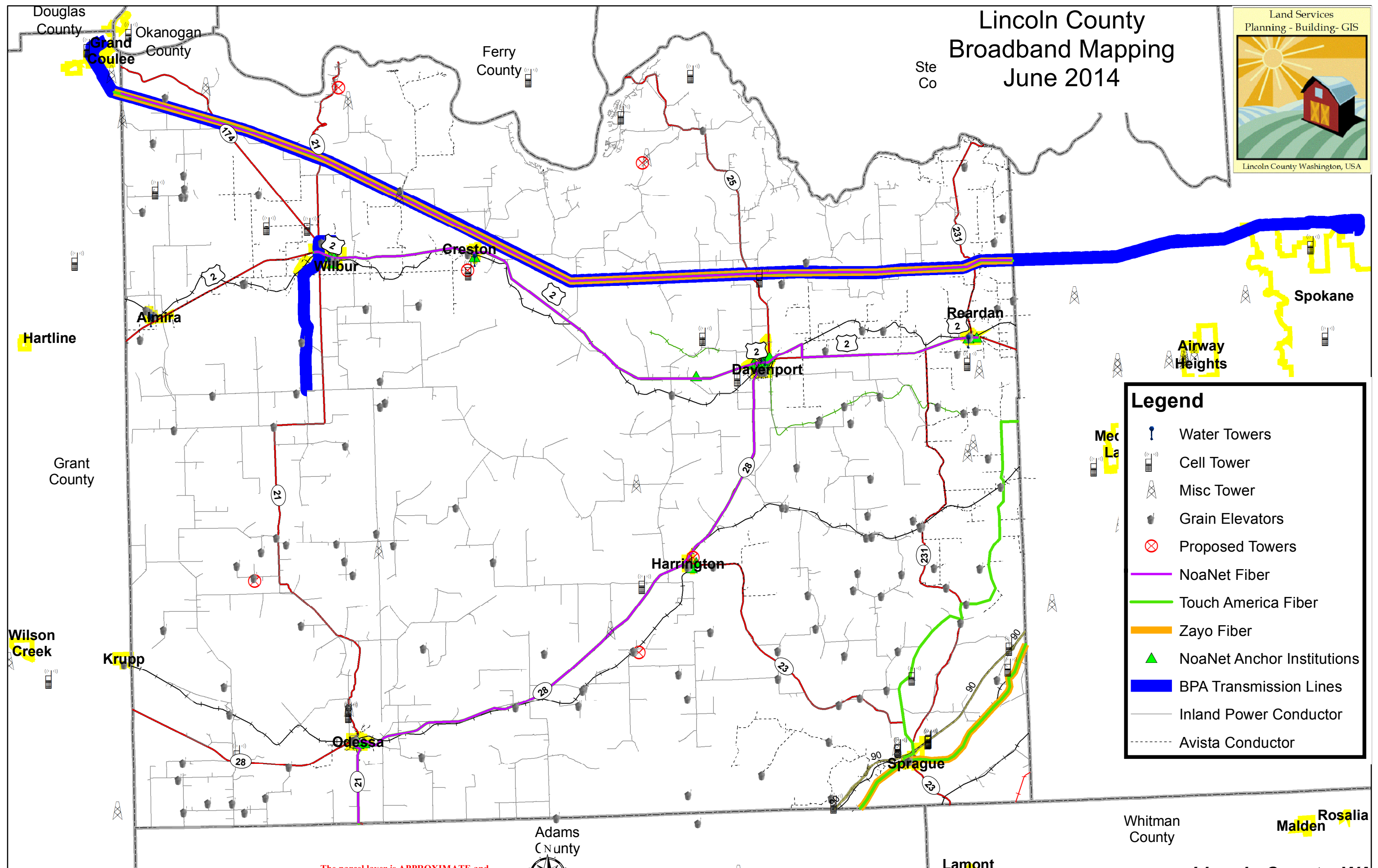



# Lincoln County Broadband Mapping June 2014




### Legend

- Water Towers
- Cell Tower
- Misc Tower
- Grain Elevators
- Proposed Towers
- NoaNet Fiber
- Touch America Fiber
- Zayo Fiber
- NoaNet Anchor Institutions
- BPA Transmission Lines
- Inland Power Conductor
- Avista Conductor

This is not a survey. Actual relationships and distances between features may be different from those depicted on this map. Accurate measurements are required in order to verify these relationships and distances.

The parcel layer is APPROXIMATE and may be incomplete in this area at this time.



1 inch = 27,603.4 feet

1:331,240

**Lincoln County, WA**